

# **Lake Rawlings Training Platforms Navigation Course**

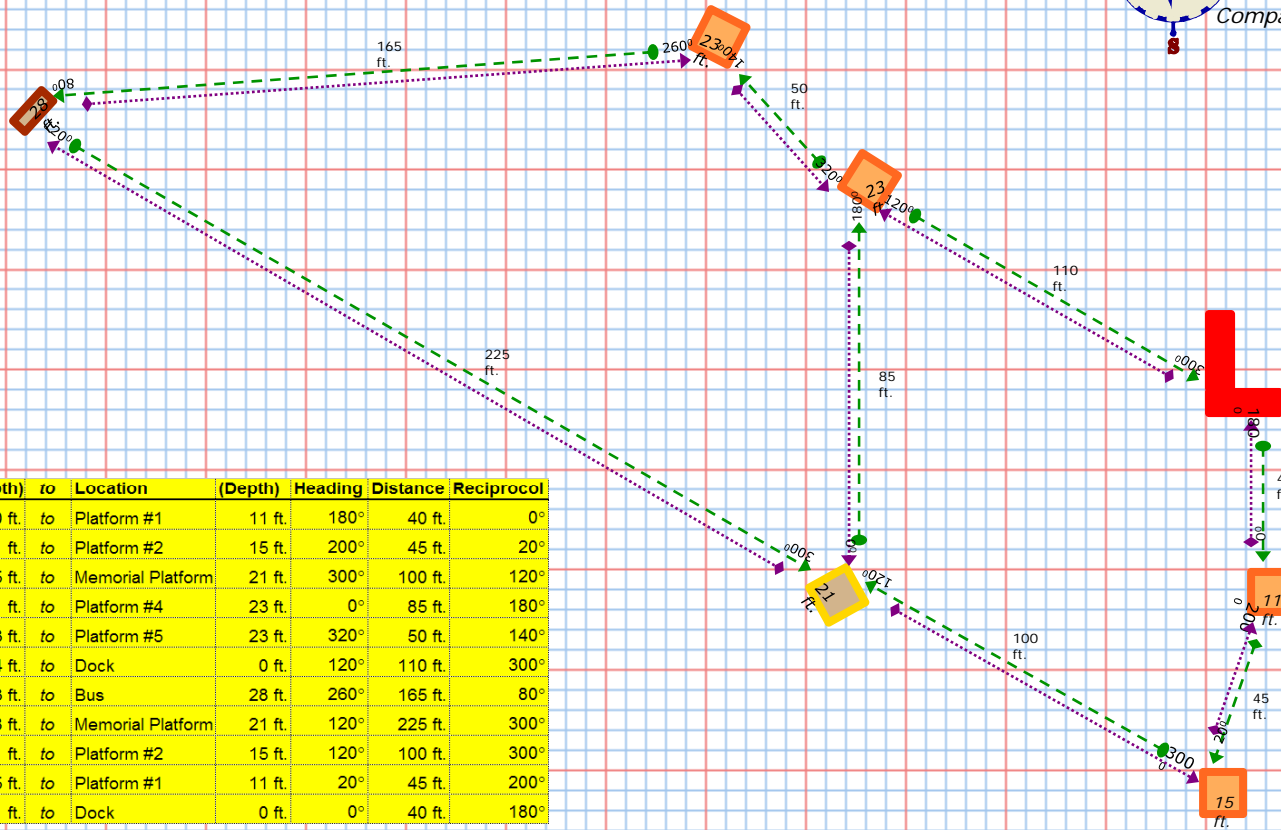
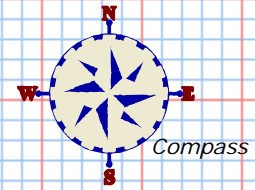
The Lake Rawlings Training Platform Navigation course is intended for recreational scuba divers in need of an established navigation course.

The navigation course utilizes the five training platforms and the bus located in the shallow cove area west of the main dock and entry area. The entire navigation course lies in less than 30 feet of water.

The navigation course was mapped using a standard dive compass and a wreck reel. All compass headings and distances are approximate measures.

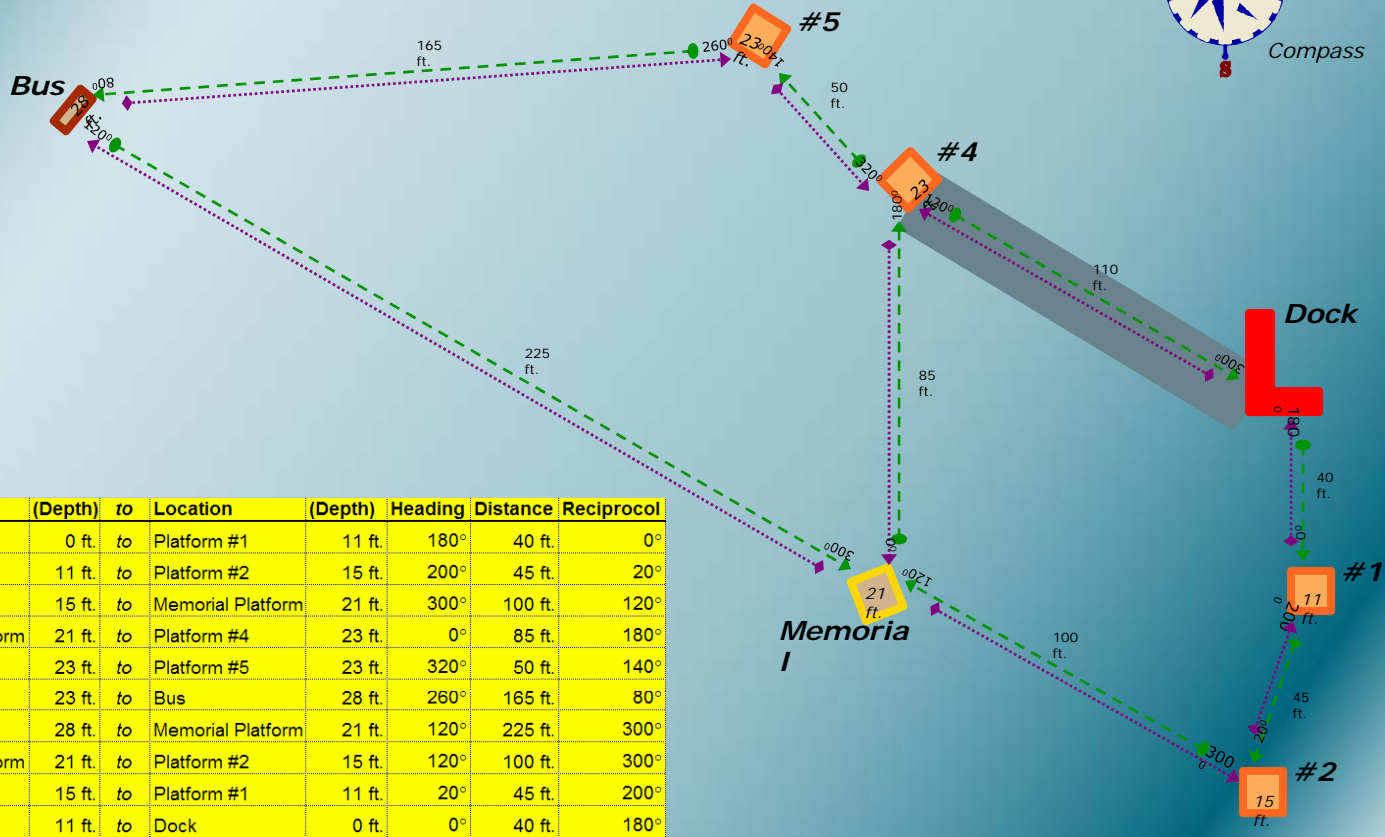
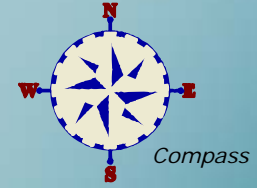
Since most recreational scuba diving navigation combines compass heading, distances, topography, and visual spotting, the diver should not attempt the navigation course relying solely upon the listed compass headings and distances.

# Lake Rawlings Training Platforms Navigation Course



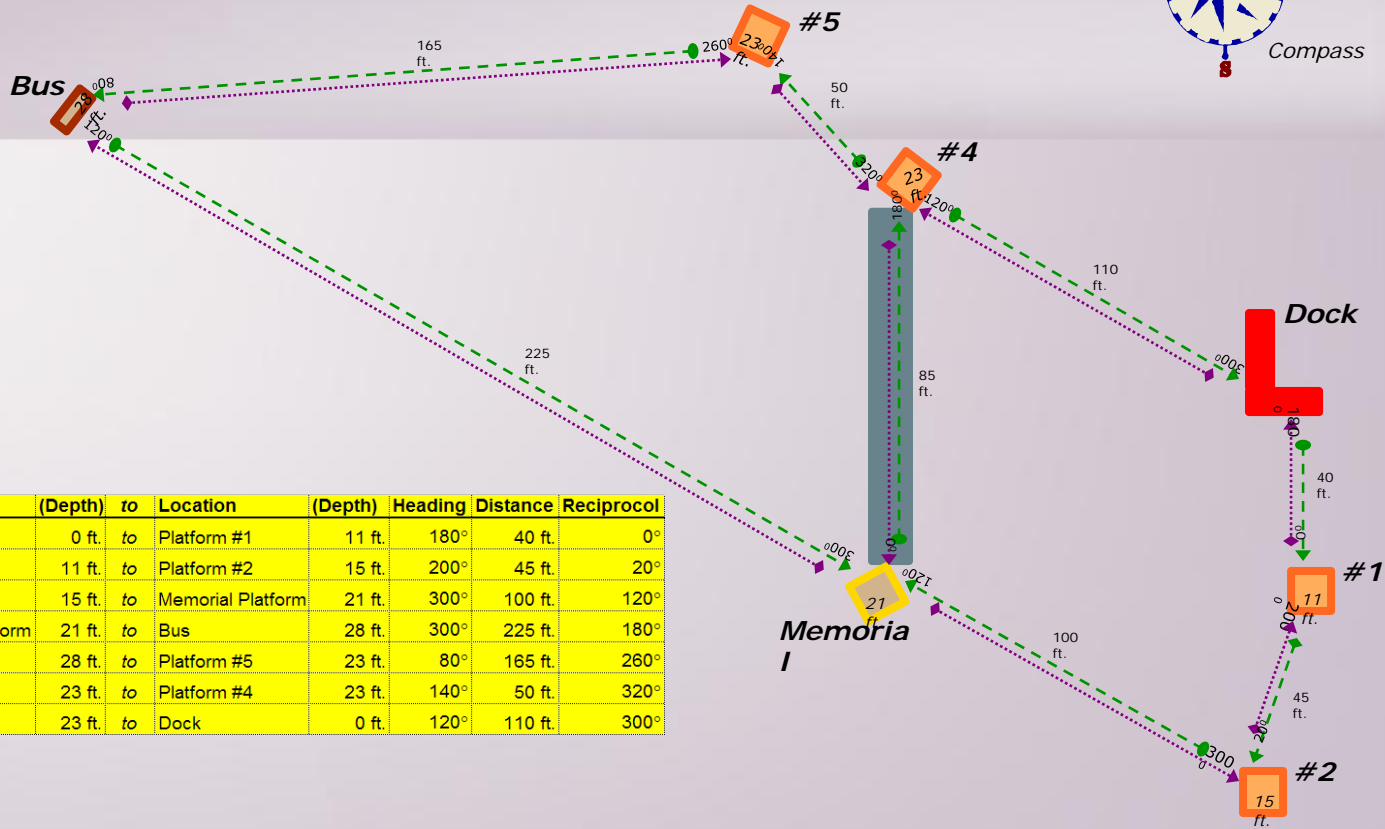
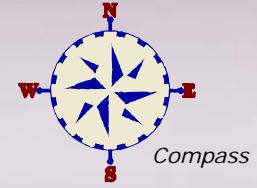
Location	(Depth)	to	Location	(Depth)	Heading	Distance	Reciprocal
Dock	0 ft.	to	Platform #1	11 ft.	180°	40 ft.	0°
Platform #1	11 ft.	to	Platform #2	15 ft.	200°	45 ft.	20°
Platform #2	15 ft.	to	Memorial Platform	21 ft.	300°	100 ft.	120°
Memorial Platform	21 ft.	to	Platform #4	23 ft.	0°	85 ft.	180°
Platform #4	23 ft.	to	Platform #5	23 ft.	320°	50 ft.	140°
Platform #5	24 ft.	to	Dock	0 ft.	120°	110 ft.	300°
Platform #5	23 ft.	to	Bus	28 ft.	260°	165 ft.	80°
Bus	28 ft.	to	Memorial Platform	21 ft.	120°	225 ft.	300°
Memorial Platform	21 ft.	to	Platform #2	15 ft.	120°	100 ft.	300°
Platform #2	15 ft.	to	Platform #1	11 ft.	20°	45 ft.	200°
Platform #1	11 ft.	to	Dock	0 ft.	0°	40 ft.	180°

# Lake Rawlings Training Platforms Navigation Course Inner Loop Course



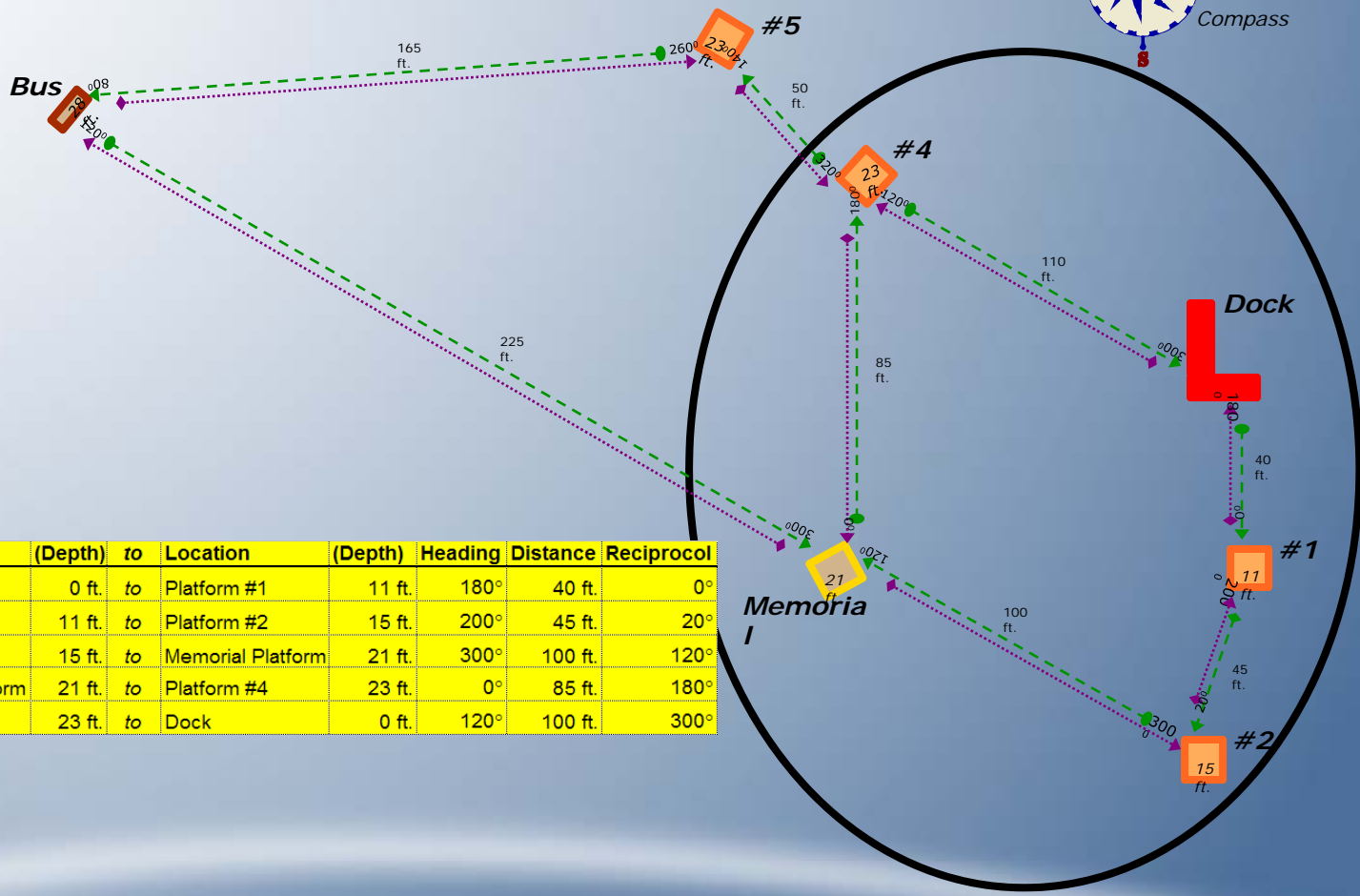

Location	(Depth)	to	Location	(Depth)	Heading	Distance	Reciprocal
Dock	0 ft.	to	Platform #1	11 ft.	180°	40 ft.	0°
Platform #1	11 ft.	to	Platform #2	15 ft.	200°	45 ft.	20°
Platform #2	15 ft.	to	Memorial Platform	21 ft.	300°	100 ft.	120°
Memorial Platform	21 ft.	to	Platform #4	23 ft.	0°	85 ft.	180°
Platform #4	23 ft.	to	Platform #5	23 ft.	320°	50 ft.	140°
Platform #5	23 ft.	to	Bus	28 ft.	260°	165 ft.	80°
Bus	28 ft.	to	Memorial Platform	21 ft.	120°	225 ft.	300°
Memorial Platform	21 ft.	to	Platform #2	15 ft.	120°	100 ft.	300°
Platform #2	15 ft.	to	Platform #1	11 ft.	20°	45 ft.	200°
Platform #1	11 ft.	to	Dock	0 ft.	0°	40 ft.	180°

# Lake Rawlings Training Platforms Navigation Course Outer Loop Course



Location	(Depth)	to	Location	(Depth)	Heading	Distance	Reciprocal
Dock	0 ft.	to	Platform #1	11 ft.	180°	40 ft.	0°
Platform #1	11 ft.	to	Platform #2	15 ft.	200°	45 ft.	20°
Platform #2	15 ft.	to	Memorial Platform	21 ft.	300°	100 ft.	120°
Memorial Platform	21 ft.	to	Bus	28 ft.	300°	225 ft.	180°
Bus	28 ft.	to	Platform #5	23 ft.	80°	165 ft.	260°
Platform #5	23 ft.	to	Platform #4	23 ft.	140°	50 ft.	320°
Platform #5	23 ft.	to	Dock	0 ft.	120°	110 ft.	300°

# Lake Rawlings Training Platforms Navigation Course Short Loop Course



Location	(Depth)	to	Location	(Depth)	Heading	Distance	Reciprocol
Dock	0 ft.	to	Platform #1	11 ft.	180°	40 ft.	0°
Platform #1	11 ft.	to	Platform #2	15 ft.	200°	45 ft.	20°
Platform #2	15 ft.	to	Memorial Platform	21 ft.	300°	100 ft.	120°
Memorial Platform	21 ft.	to	Platform #4	23 ft.	0°	85 ft.	180°
Platform #4	23 ft.	to	Dock	0 ft.	120°	100 ft.	300°